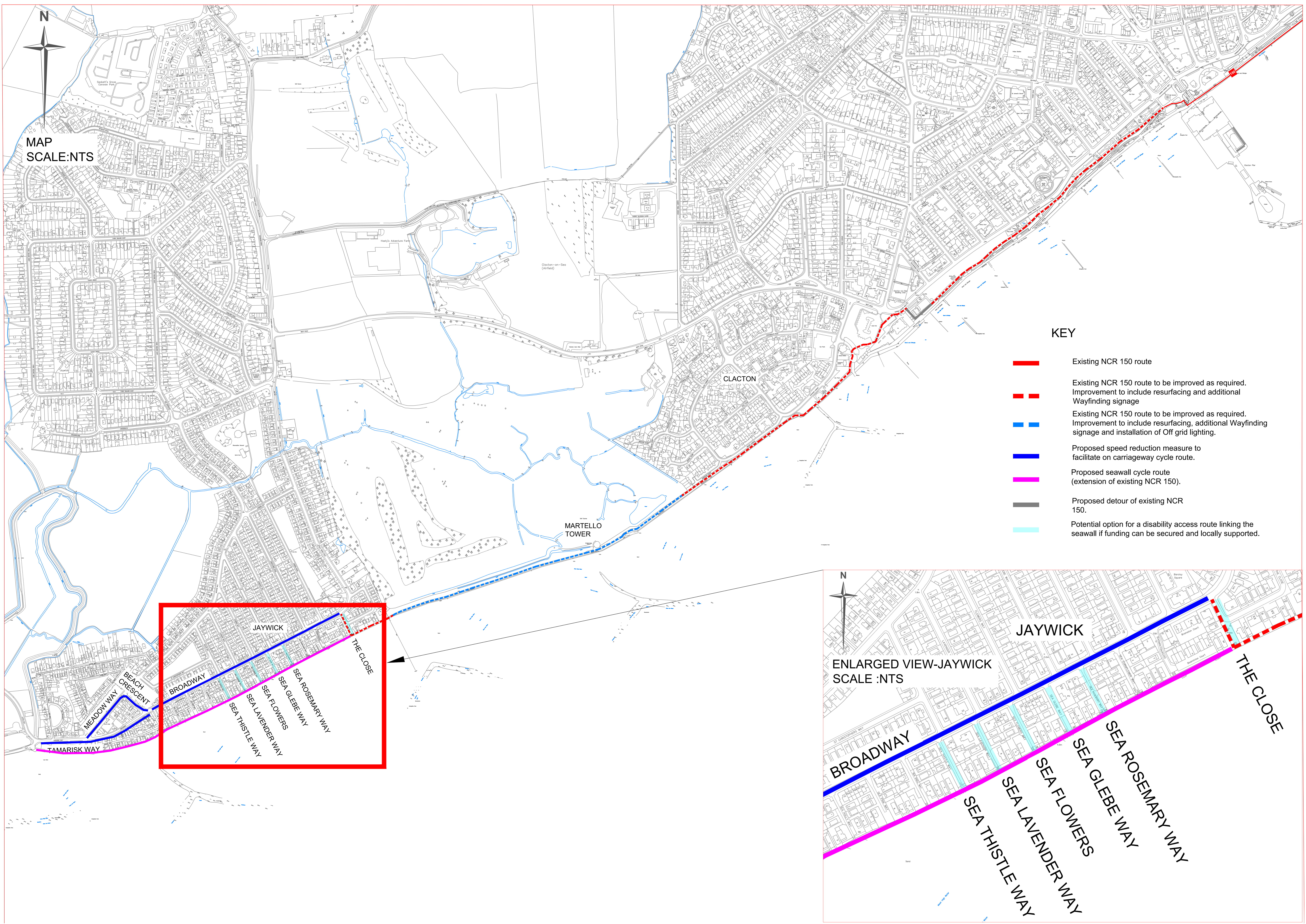


MAP
SCALE:NTS

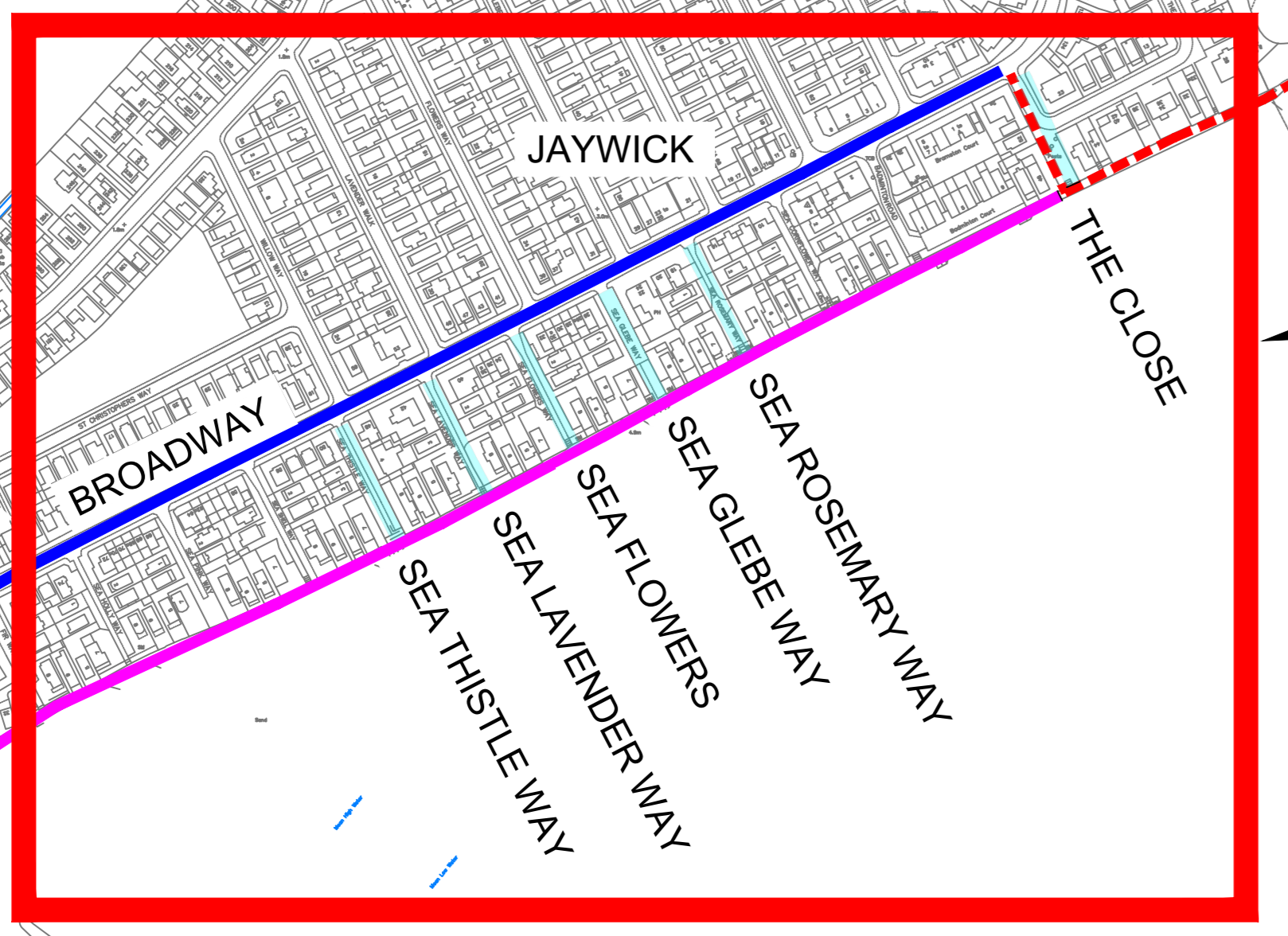


CLACTON

MARTELLO
TOWER

KEY

- Existing NCR 150 route
- Existing NCR 150 route to be improved as required. Improvement to include resurfacing and additional Wayfinding signage
- Existing NCR 150 route to be improved as required. Improvement to include resurfacing, additional Wayfinding signage and installation of Off grid lighting.
- Proposed speed reduction measure to facilitate on carriageway cycle route.
- Proposed seawall cycle route (extension of existing NCR 150).
- Proposed detour of existing NCR 150.
- Potential option for a disability access route linking the seawall if funding can be secured and locally supported.



JAYWICK

THE CLOSE

BROADWAY

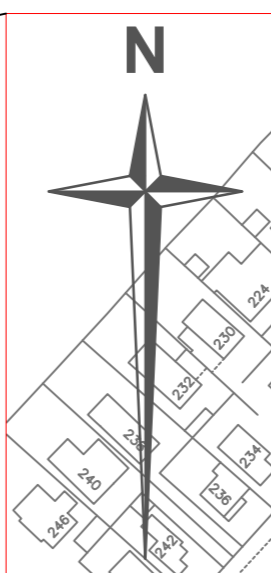
SEA ROSEMARY WAY

SEA GLEBE WAY

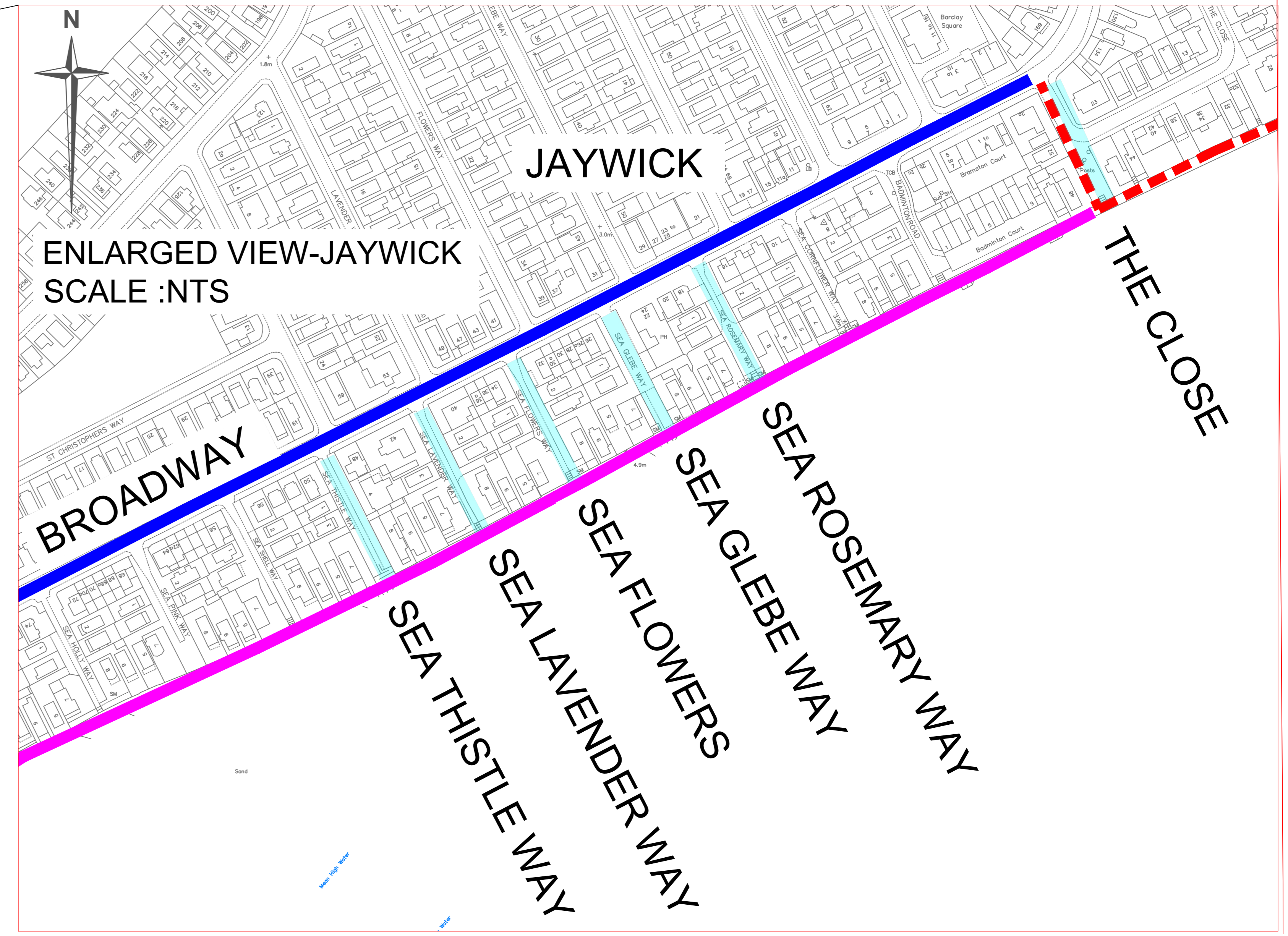
SEA FLOWERS

SEA LAVENDER WAY

SEA THISTLE WAY



ENLARGED VIEW-JAYWICK
SCALE :NTS



JAYWICK

THE CLOSE

BROADWAY

SEA THISTLE WAY

SEA LAVENDER WAY

SEA FLOWERS

SEA GLEBE WAY

SEA ROSEMARY WAY